




























Orienteering map of Normanton Park Scale 1:2000 (1 cm. = 20m.)

-  Building
-  Verandah
-  Lamp Post
-  Tree
-  Small tree
-  Seat
-  Waste bin
-  Floodlight
-  Signboard
-  Knoll
-  Telegraph pole
-  Play apparatus
-  Small path
-  Steps
-  High Fence
-  Fence
-  Mound
-  Steep slope
-  Hedge
-  Gate
-  Shrubs

-  Grass
-  Tarmac
-  Gardens
-  Private Housing
-  Allotments



Magnetic North 2005

1. Fence corner
2. Fence corner
3. Seat
4. Sign post
5. Tree
6. Veg. boundary
7. Fence corner
8. Tree
9. Fence corner
10. Fence post
11. Tree
12. Tree

Derwent Valley Orienteers
Orienteering in Derbyshire
for information see:
www.dvo.org.uk

Reproduced from the Ordnance Survey mapping with the permission of the Controller of Her Majesty's Stationery Office. © Crown Copyright. Unauthorised reproduction infringes Crown copyright and may lead to prosecution or civil proceedings. Derby City Council Licence No. LA77755 (2003)
© Copyright Derwent Valley Orienteers 2005 Grid Reference SK344340
Survey by Rex Bleakman Cartography by Mike Godfree (01335 346004)

